



# REVISION OF THE AUTO-PÉDESTRES HIKING TRAILS IN THE ÉISLEK



LE GOUVERNEMENT  
DU GRAND-DUCHÉ DE LUXEMBOURG  
Ministère de l'Économie

Direction générale du tourisme

**ÉISLEK**  
Mir sinn uewen

## Changes on the Auto-Pédestres trails

The *Éislek* offers ideal conditions to become one of the top hiking regions in Europe. And this is exactly the aim of the LEADER project “Qualitéitswanderregioun *Éislek*”. The objective is to achieve the Leading Hiking Region label, which is awarded for the first time by the European Ramblers’ Association to an outstanding hiking region.

To achieve this aim, a large number of the hiking trails in the *Éislek* have been modified and made more attractive on the basis of the existing infrastructure. In addition, a new category of circular hiking trails has been added, the **18 so-called *Éislek Pied***. They fulfil particularly strict quality criteria of the European Ramblers’ Association and thus promise the best hiking quality. In addition to the revision of the trails, a main component of the project is the new uniform marking of the 1900 km of hiking trails.

Included in this revision are, of course, the Auto-Pédestres hiking trails. In order to make the hiking offer clearer, the different categories of hiking trails were coordinated with each other so that unnecessary overlaps and multiple markings could be avoided.

Consequently, **some currently existing Auto-Pédestres trails will be dismantled and replaced** by alternatives. These alternatives can be, for example, the *Éislek Pied* or local hiking trails.

In addition, there is a new marking sign for the Auto-Pédestres hiking trails, which has been adapted to the uniform format of all marking signs. The starting board of the Auto-Pédestres has also been revised to match. In order to remain coherent with all other hiking trails, the Auto-Pédestres trails are now also **marked in two directions**.

### New marking sign Auto-Pédestres



Old sign  
Auto-Pédestres



New sign  
Auto-Pédestres






































A new square post with  
new marking signs



The new starting board of the  
Auto-Pédestres, with a link to the  
tour via QR code.

## Overview table

The following table shows the circuits Auto-Pédestres that will be **replaced by an alternative** by the end of 2022. The starting points of the alternative trails are shown at the old starting points. The removal of these circuits Auto-Pédestres is expected to take place from September to December 2022.

Auto-Pédestres, which will be removed:	Alternatives:
Bavinge	→  Éislek Pad Bavinge
Bettendorf I	→  Éislek Pad Bettendorf
Boulaide II	→  Hiking trail BL 4
Brachtenbach	→  Hiking trail WN 3
Brandenbourg	→  Hiking trail TA 4
Breidfeld	→  Auto-Pédestre Binsfeld (Start in Binsfeld )
Clervaux	→  Hiking trail CL 2
Diekirch I	→  Éislek Pad Diekirch
Doncols	→  Hiking trail WS 4
Erpeldange-sur-Sûre	→  Hiking trail DK 2
Eschdorf I	→  Hiking trail ES 2
Esch-sur-Sûre II	→  Éislek Pad Esch-sur-Sûre
Eselborn	→  Éislek Pad Clervaux
Ettelbruck I	→  Hiking trail ET 2
Heinerscheid	→  Hiking trail CL 3 or  Éislek Pad Heinerscheid
Holler	→  Auto-Pédestre Binsfeld or  Wanderweg WW 3
Hoscheid	→  Éislek Pad Hoscheid
Hosingen	→  Hiking trail PH 4
Insenborn	→  Éislek Pad Insenborn
Kautenbach	→  Éislek Pad Kautenbach
Knaphoscheid	→  Hiking trail WI 3
Koetschette	→  Hiking trail RB 3 or  Auto-Pédestre Rambrouch
Lellingen	→  Hiking trail KI 5
Liefrange	→  Hiking trail LH 3
Rombach-Martelange	→  Hiking trail RB 9 or  Auto-Pédestre Bigonville
Troisvierges I	→  Hiking trail TV 3
Troisvierges II	→  Hiking trail TV 2
Vianden II	→  Hiking trail VI 2
Weiswampach I	→  Auto-Pédestre Weiswampach
Welscheid I	→  Hiking trail BS 5
Welscheid II	→  Hiking trail BS 5

In the future, new print and online media will serve the uniform communication of the hiking region. Ten hiking maps, a booklet with selected hiking tips and a brochure with hiking inspiration will be available at all tourist information offices. All hiking trails will be clearly presented online on the websites [www.visit-eislek.lu](http://www.visit-eislek.lu), [www.visitluxembourg.com](http://www.visitluxembourg.com) and [www.geoportail.lu](http://www.geoportail.lu), in the Éislek app and on the komoot and Outdooractive platforms. This will make it easier for hikers to choose and plan their hiking experience.